




Upper Sand Creek


BLACK HILLS


NATIONAL FOREST

WYOMING
SOUTH DAKOTA

CROOK CO
LAWRENCE CO


Proposed Withdrawal Boundary


 0 0.125 0.25 0.5 0.75 1
 Miles

Created by C. Monks 10/5/2015

50.0N 60.0W